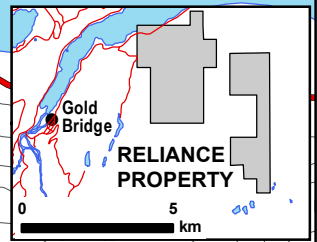





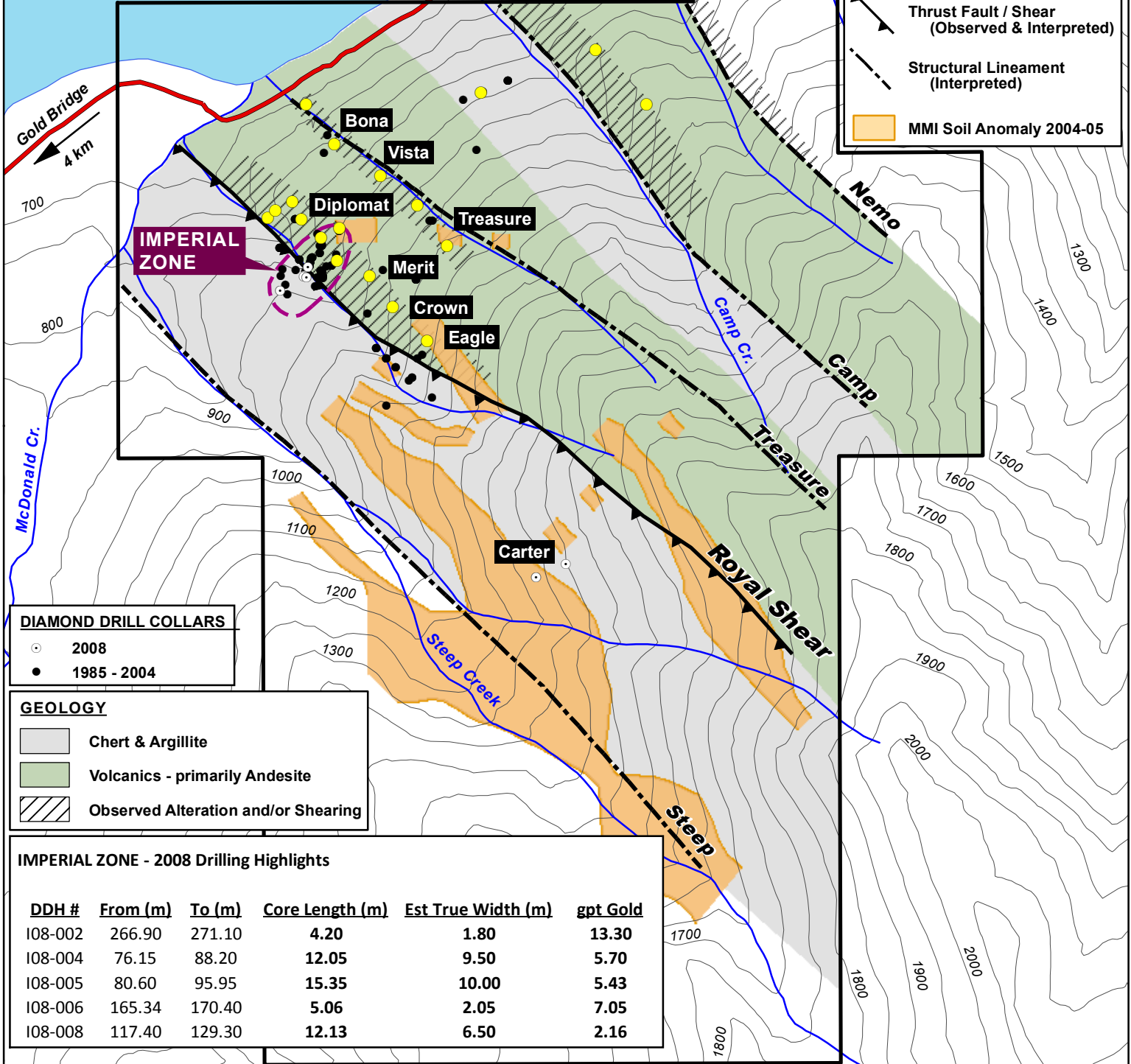
RELIANCE PROPERTY Gold Bridge, B.C. Geology & Interpreted Structures





Carpenter Lake

PROPERTY BOUNDARY

- Known Gold Occurrences
-  Thrust Fault / Shear (Observed & Interpreted)
-  Structural Lineament (Interpreted)
-  MMI Soil Anomaly 2004-05



DIAMOND DRILL COLLARS

-  2008
-  1985 - 2004

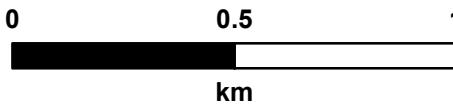
GEOLOGY

-  Chert & Argillite
-  Volcanics - primarily Andesite
-  Observed Alteration and/or Shearing

IMPERIAL ZONE - 2008 Drilling Highlights

DDH #	From (m)	To (m)	Core Length (m)	Est True Width (m)	gpt Gold
I08-002	266.90	271.10	4.20	1.80	13.30
I08-004	76.15	88.20	12.05	9.50	5.70
I08-005	80.60	95.95	15.35	10.00	5.43
I08-006	165.34	170.40	5.06	2.05	7.05
I08-008	117.40	129.30	12.13	6.50	2.16

Cautionary Note:
Grab samples and chip samples labelled on map have not been confirmed by Endurance and should not be relied upon. Endurance believes that the diamond drilling completed in 2008 meets modern professional standards.



Topographic contour interval = 50 m